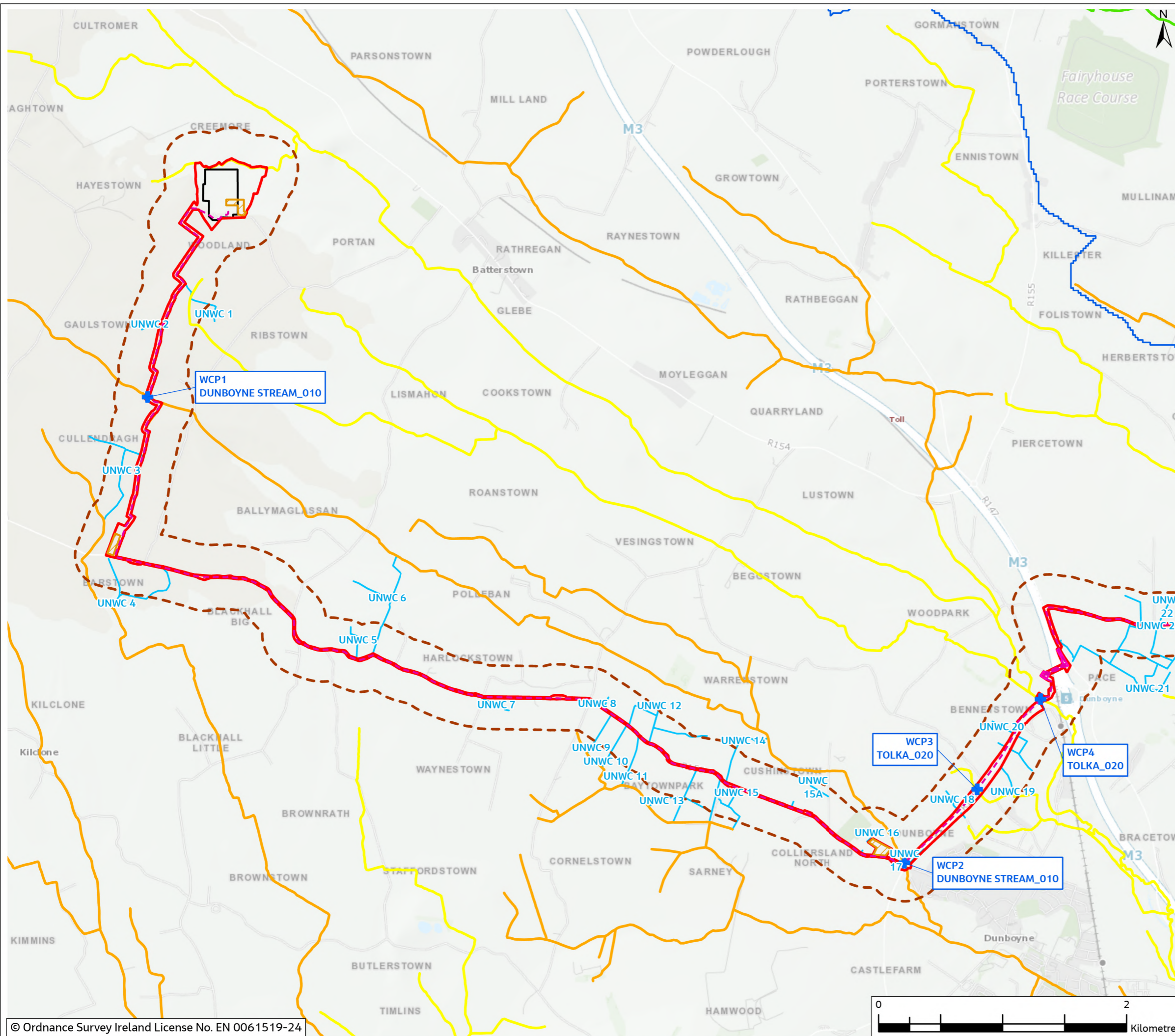
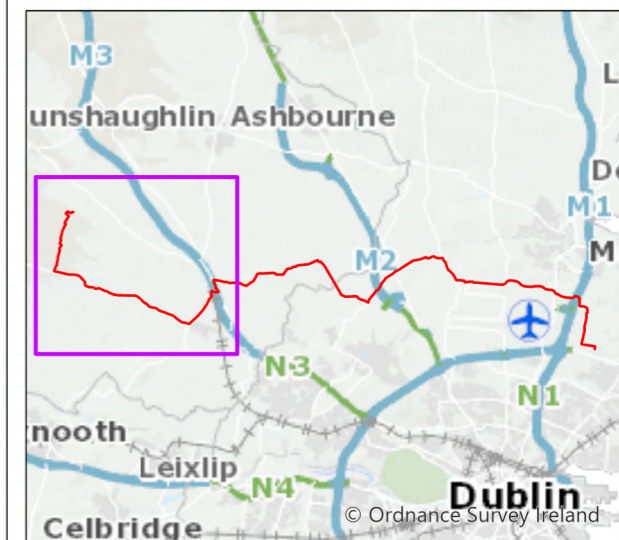


Figure 12.1



- Legend**
- Proposed Cable Route
  - ▭ Planning Application Boundary (PAB)
  - ▨ HDD Compound
  - ▨ Temporary Construction Compound
  - ▭ Substation Footprint
  - - - Study Area (250m Buffer)
  - ⊕ WFD Watercourse Crossing
  - Unnamed Watercourse Crossing
  - WFD Catchments
- WFD River Waterbody Ecological Status 2016-2021**
- Good
  - Moderate
  - Poor



0	Mar 2024	Final	BP	PB	PB	GS
Rev.	Date	Purpose of revision	Drawn	Check'd	Rev'd	Appr'd

**Jacobs**



Client  
**EirGrid**

Project  
**East Meath - North Dublin Grid Upgrade**

Drawing Title  
**Figure 12.1 - Hydrology Study Area (Sheet 1 of 3)**

Drawing Status  
FINAL

Scale @ A3  
1:30,000 DO NOT SCALE

OSI Sheet No.

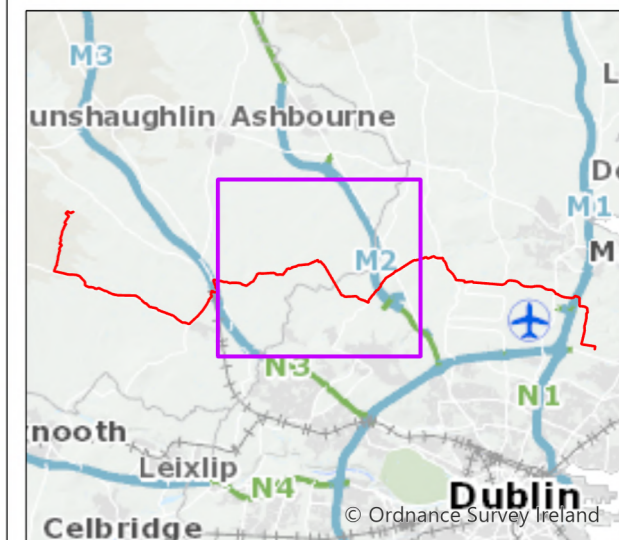
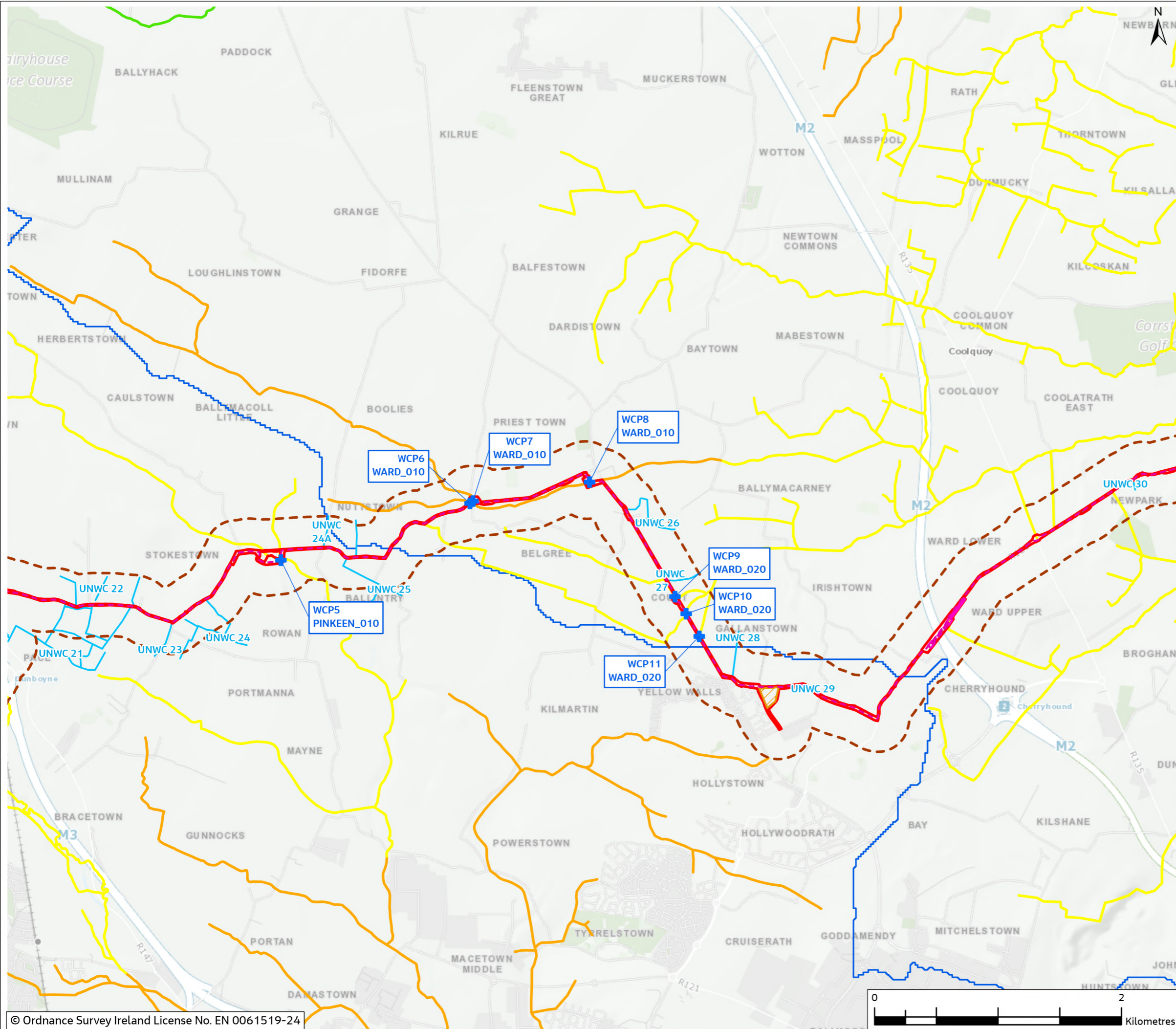
Jacobs No. 3321084AJ

Drawing No. 321084AJ-JAC-ZZ-XX-DR-G-0368

© Copyright 2024 Jacobs U.K. Limited. The concepts and information contained in this document are the property of Jacobs. Use or copying of this document in whole or in part without the written permission of Jacobs constitutes an infringement of copyright. Limitation: This drawing has been prepared on behalf of, and for the exclusive use of Jacobs' Client, and is subject to, and issued in accordance with, the provisions of the contract between Jacobs and the Client. Jacobs accepts no liability or responsibility whatsoever for, or in respect of, any use of, or reliance upon, this drawing by any third party.

Figure 12.1

- Legend**
- - - Proposed Cable Route
  - ▭ Planning Application Boundary (PAB)
  - ▨ HDD Compound
  - ▨ Temporary Construction Compound
  - - - Study Area (250m Buffer)
  - ⊕ WFD Watercourse Crossing
  - Unnamed Watercourse Crossing
  - WFD Catchments
- WFD River Waterbody Ecological Status 2016-2021**
- Good
  - Moderate
  - Poor



0	Mar 2024	Final	BP	PB	PB	GS
Rev.	Date	Purpose of revision	Drawn	Check'd	Rev'd	Appr'd

**Jacobs**

Client

Project  
 East Meath - North Dublin Grid Upgrade

Drawing Title  
 Figure 12.1 - Hydrology Study Area (Sheet 2 of 3)

Drawing Status  
 FINAL

Scale @ A3  
 1:30,000 DO NOT SCALE

OSI Sheet No.

Jacobs No. 8321084AJ

Drawing No. 321084AJ-JAC-ZZ-XX-DR-G-0369

© Copyright 2024 Jacobs U.K. Limited. The concepts and information contained in this document are the property of Jacobs. Use or copying of this document in whole or in part without the written permission of Jacobs constitutes an infringement of copyright. Limitation: This drawing has been prepared on behalf of, and for the exclusive use of Jacobs' Client, and is subject to, and issued in accordance with, the provisions of the contract between Jacobs and the Client. Jacobs accepts no liability or responsibility whatsoever for, or in respect of, any use of, or reliance upon, this drawing by any third party.

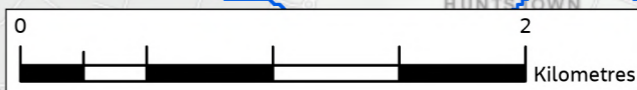
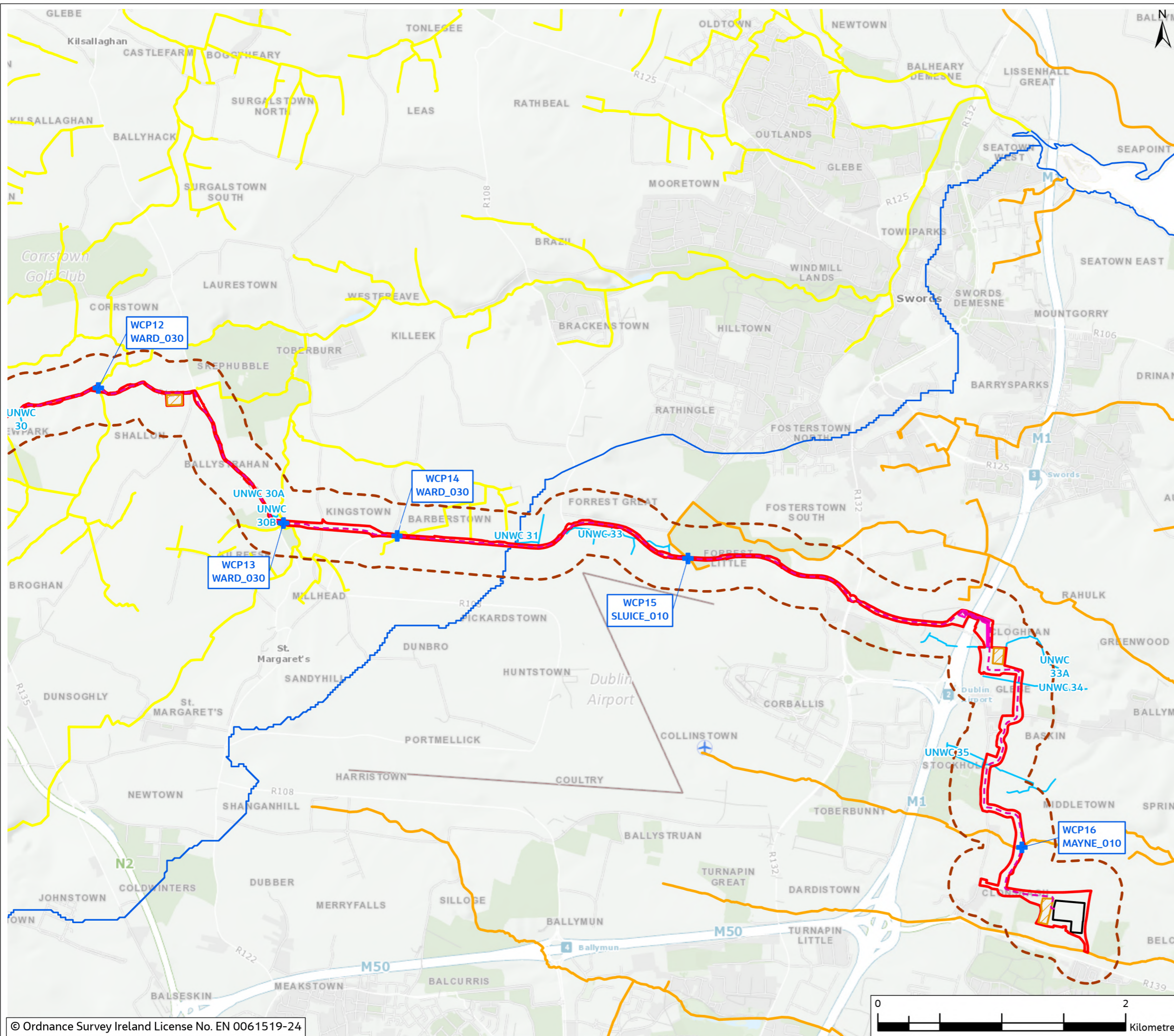
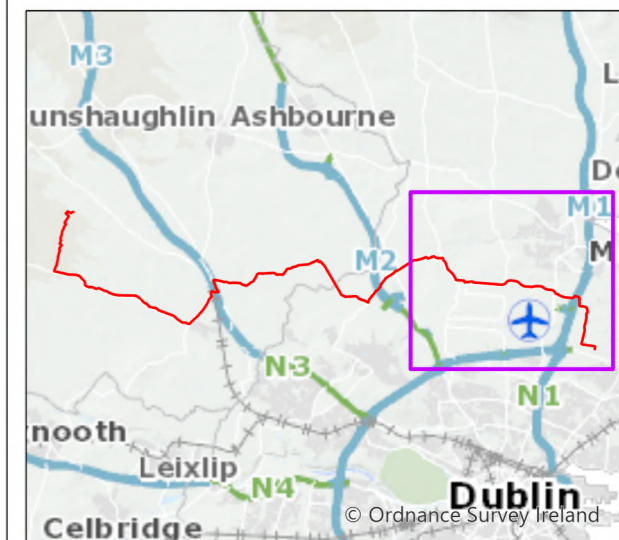


Figure 12.1



- Legend**
- Proposed Cable Route
  - ▭ Planning Application Boundary (PAB)
  - ▨ HDD Compound
  - ▨ Temporary Construction Compound
  - ▭ Substation Footprint
  - - - Study Area (250m Buffer)
  - ⊕ WFD Watercourse Crossing
  - Unnamed Watercourse Crossing
  - WFD Catchments
- WFD River Waterbody Ecological Status 2016-2021**
- Moderate
  - Poor



0	Mar 2024	Final	BP	PB	PB	GS
Rev.	Date	Purpose of revision	Drawn	Check'd	Rev'd	Appr'd

**Jacobs**



Client  
**EirGrid**

Project  
**East Meath - North Dublin Grid Upgrade**

Drawing Title  
**Figure 12.1 - Hydrology Study Area (Sheet 3 of 3)**

Drawing Status  
**FINAL**

Scale @ A3  
**1:30,000**      **DO NOT SCALE**

OSI Sheet No.

Jacobs No.      **8321084AJ**

Drawing No.      **321084AJ-JAC-ZZ-XX-DR-G-0370**

© Copyright 2024 Jacobs U.K. Limited. The concepts and information contained in this document are the property of Jacobs. Use or copying of this document in whole or in part without the written permission of Jacobs constitutes an infringement of copyright. Limitation: This drawing has been prepared on behalf of, and for the exclusive use of Jacobs' Client, and is subject to, and issued in accordance with, the provisions of the contract between Jacobs and the Client. Jacobs accepts no liability or responsibility whatsoever for, or in respect of, any use of, or reliance upon, this drawing by any third party.